



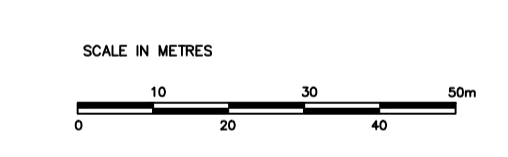
Appendix A.5 Drawing 2.4A

Jetty rotated through 5 degrees about the point 549725, 180917; Jetty piling realigned; Location of sunken barges removed

LEGEND:

-  APPLICATION SITE
-  ADDITIONAL LAND UNDER THE CONTROL OF THE APPLICANT
- 1 LAND WEIGHBRIDGE
- 2 WASTE RECEPTION HALL
- 3 WASTE STORAGE BUNKER
- 4 CRANE PARK INCLUDING MAINTENANCE HATCHWAY & OVERSIZE WASTE TRANSFER FACILITY
- 5 ADMIN/AMENITIES (BELOW WASTE RECEPTION HALL)
- 6 BOILER HOUSE
- 7 DRIVE THROUGH ASH LOAD-OUT
- 8 TURBINE HOUSE
- 9 AIR COOLED CONDENSERS
- 10 APC REACTOR
- 11 BAG FILTER HOUSE
- 12 LIME STORAGE SILO & SLURRY PREPARATION
- 13 CARBON SILOS
- 14 FLY-ASH SILOS
- 15 I.D. FAN
- 16 STACK
- 17 CEMS BUILDING
- 18 WORKSHOP & STORES (BELOW WASTE RECEPTION HALL)
- 19 COMPRESSOR HOUSE (BELOW WASTE RECEPTION HALL)
- 20 TRANSFORMERS
- 21 MAIN TRANSFORMERS
- 22 SWITCHYARD
- 23 STAND-ALONE DIESEL GENERATOR
- 24 FUEL OIL TANK & PUMPS
- 25 AUX. WATER COOLER
- 26 CONDENSATE TANK
- 27 DE-NOX EQUIPMENT
- 28 FIRE WATER TANK
- 29 HYDRATED LIME SILOS
- 30 VISITORS CAR PARK (40 SPACES)
- 31 STAFF CAR PARK (40 SPACES)
- 32 ASH CONTAINER STORAGE AREA
- 33 ASH BUNKER
- 34 GATE HOUSE
- 35 JETTY
- 36 JETTY WEIGHBRIDGES

Note: Detail shown within buildings is illustrative only
Cross section A-A refers to Figure D2.9



Project
RIVERSIDE RESOURCE RECOVERY FACILITY, BELVEDERE, LONDON
Drawing Title
SITE LAYOUT

Date 20 MAY 2002 Scale 1:1000@A1; 1:2000@A3 Drawn by CS
Project No 9023 Drawing No D.2.4 Revision A

Barton Willmore
Architecture

Architects Master Planners Town Planners
Environmental Consultants Project Services

The Barton Willmore Partnership Reading Limited
Beanshaf Farmhouse, Bourne Close,
Calcott, Reading, RG31 7BW.
Tel: 0118 943 0000 Fax: 0118 943 0001
e-mail: a.projects@reading.bartonwillmore.co.uk

Associated offices at Bristol Cambridge Edinburgh Leeds London West Malling (Kent)

